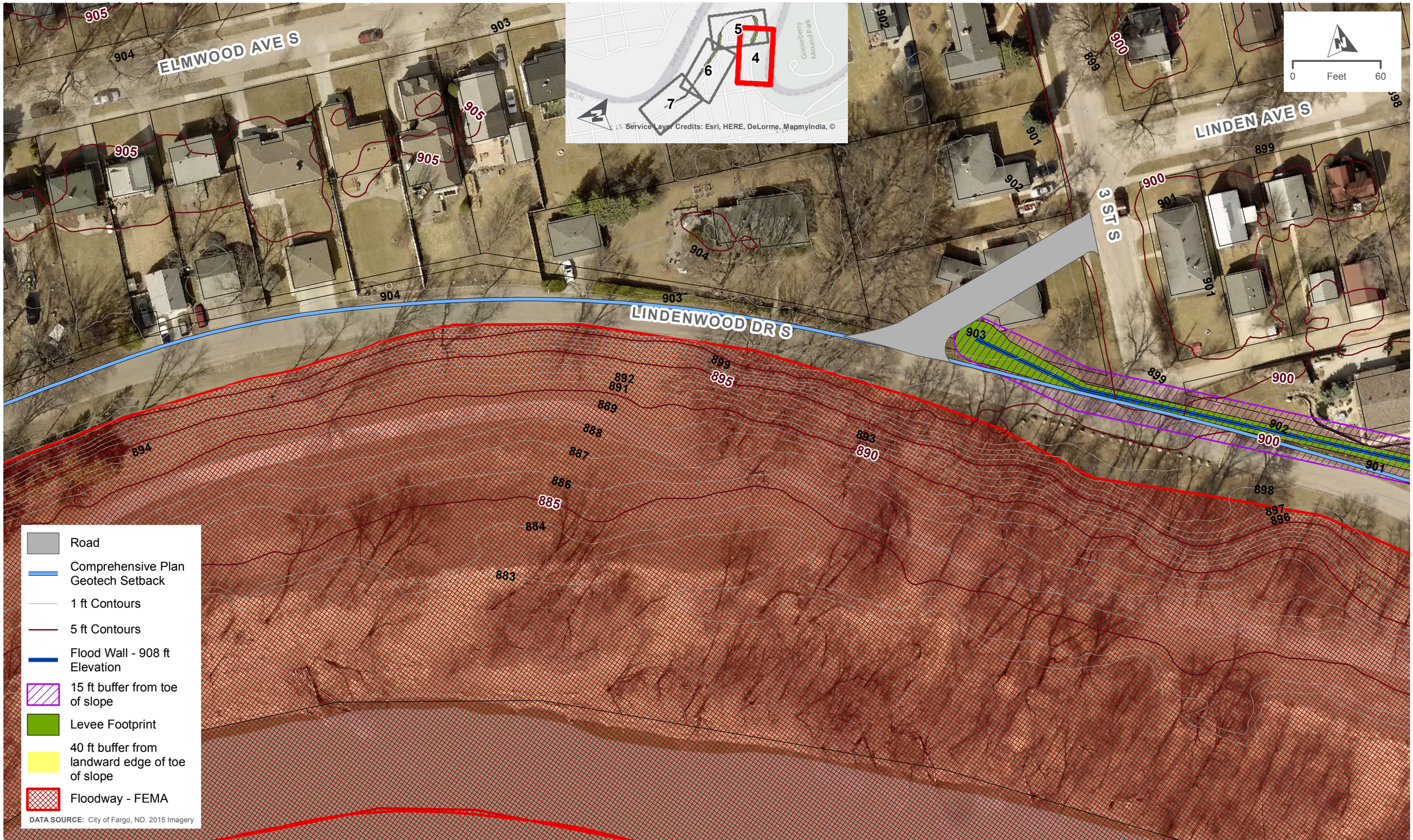

HDR

CITY OF Fargo

FARGO BELMONT FLOOD MITIGATION

GIS DATA

PATH: Z:\PROJECTS\CITY_OF_FARGO\267559_FARGO_BELMONT_FLOOD_MITIGATION\MAP_DOCS\FINAL\BELMONTLEVEE_MP_20160512.MXD - USER: ASORENSE - DATE: 5/12/2016

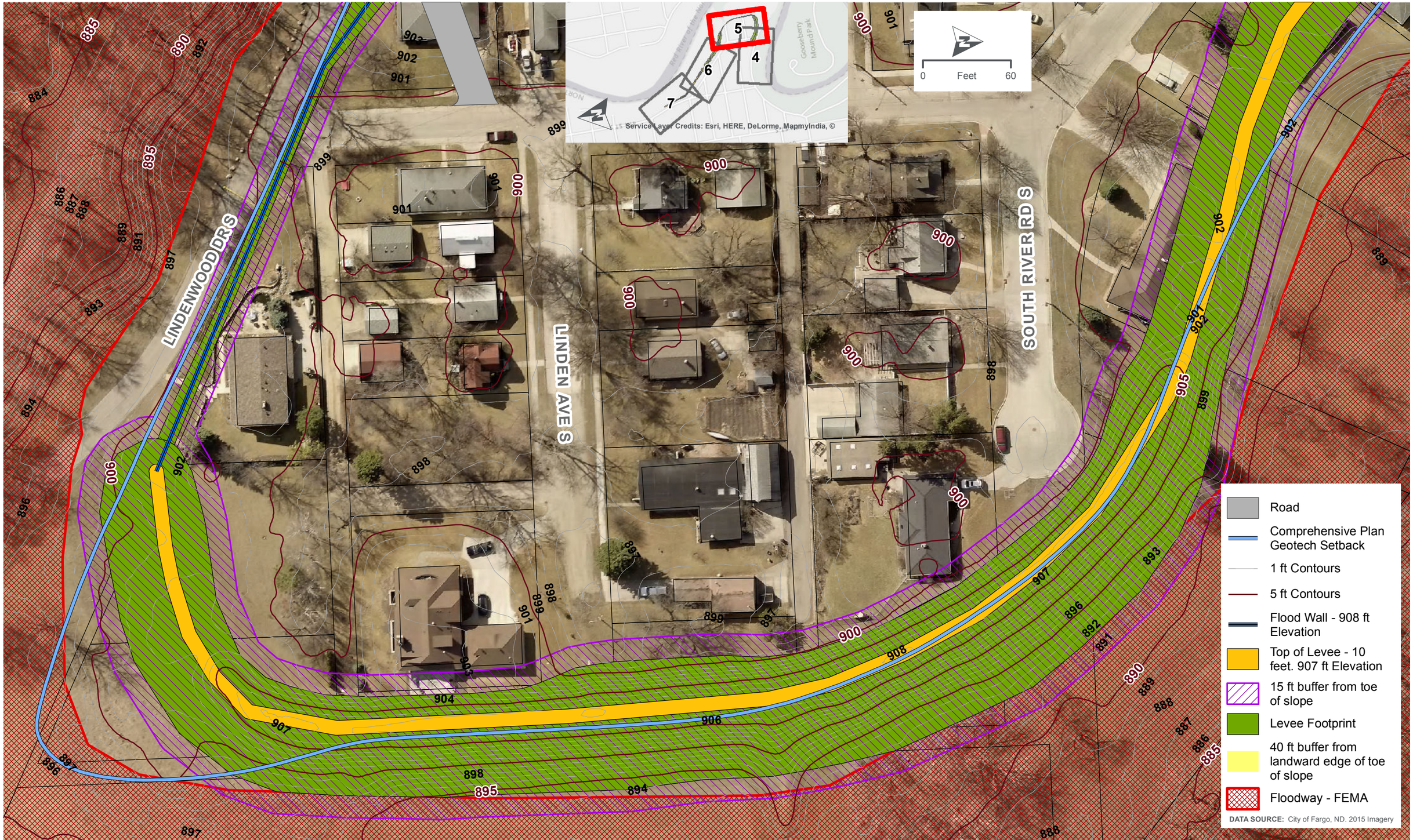

HDR

CITY OF Fargo

FARGO BELMONT FLOOD MITIGATION

GIS DATA

PATH: Z:\PROJECTS\CITY_OF_FARGO\267559_FARGO_BELMONT_FLOOD_MITIGATION\MAP_DOCS\FINAL\BELMONTLEVEE_MP_20160512.MXD - USER: ASORENSE - DATE: 5/12/2016

HDR

CITY OF Fargo

FARGO BELMONT FLOOD MITIGATION

GIS DATA

PATH: Z:\PROJECTS\CITY_OF_FARGO\267559_FARGO_BELMONT_FLOOD_MITIGATION\MAP_DOCS\FINAL\BELMONTLEVEE_MP_20160512.MXD - USER: ASORENSE - DATE: 5/12/2016

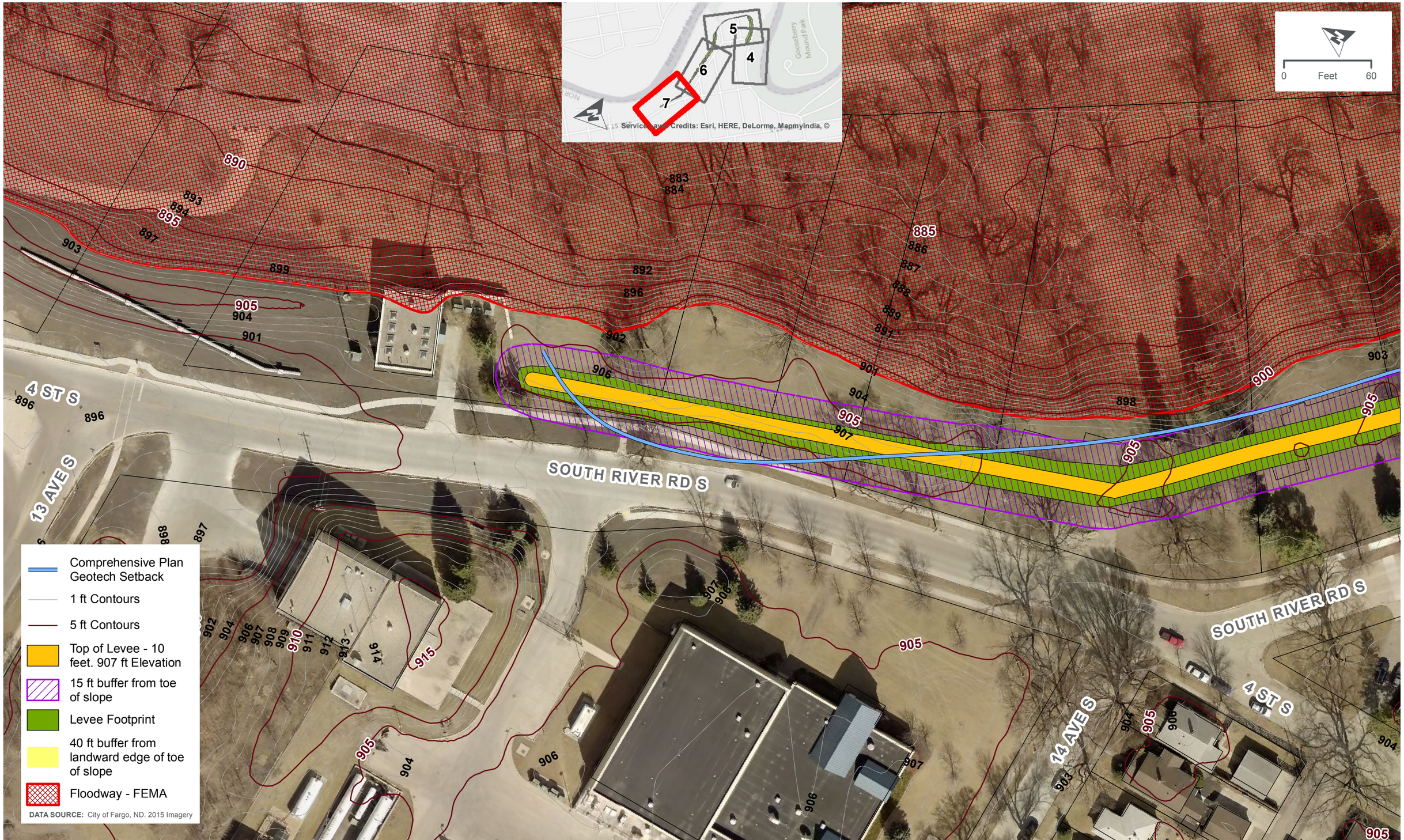

HDR

CITY OF Fargo

FARGO BELMONT FLOOD MITIGATION

GIS DATA

PATH: Z:\PROJECTS\CITY_OF_FARGO\267559_FARGO_BELMONT_FLOOD_MITIGATION\MAP_DOCS\FINAL\BELMONTLEVEE_MP_20160512.MXD - USER: ASORENSE - DATE: 5/12/2016